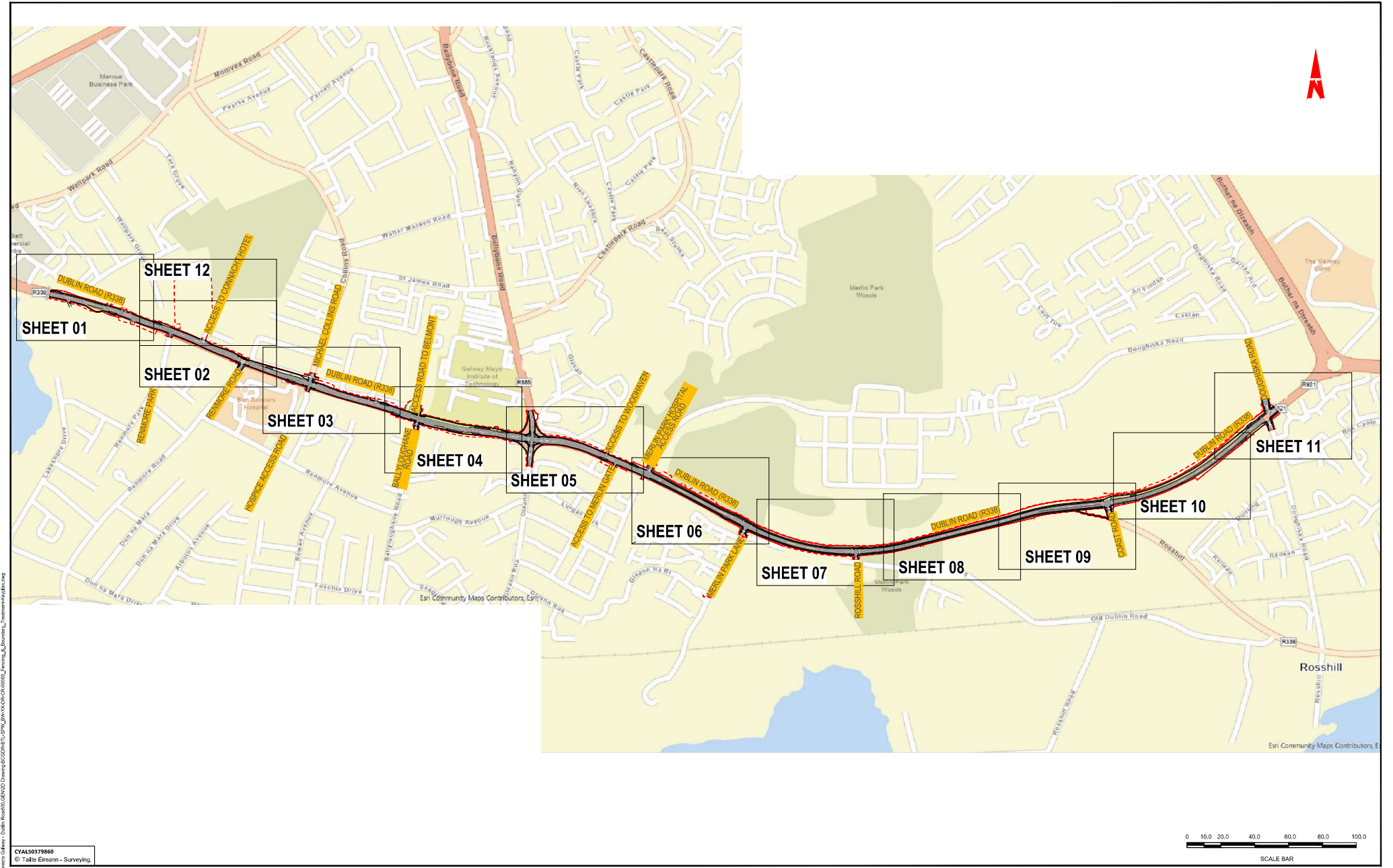


Fencing and Boundary Treatment





CYAL50379860
© Tallie Eireann - Surveying.

Notes:
DO NOT SCALE. Use figured dimensions only.
All levels are referred to Ordnance Survey Datum, Mean High Water.
This drawing is the property of Barry Transportation. It is a confidential document and must not be copied, used, or its contents divulged without prior written consent. This document should not be relied on or used in circumstances other than those for which it was originally prepared. Barry Transportation accepts no responsibility for the document to any other party other than the party by whom it was commissioned.

Rev.	Date	Drawn	Description	Chkd	Appr
001	06/12/24	GR	ISSUE FOR PLANNING	TO	JH

Project Title: BUSCONNECTS GALWAY : DUBLIN ROAD

Drawing Title: FENCING AND BOUNDARY TREATMENT KEY PLAN SHEET 01 OF 01

Designed: GW	Drawing No. BCGDR-8TL-SPW-BW-XX-DR-PCR-00000
Drawn: GW	Scale at A1: 1:5000
Approved: JH	Date: OCTOBER 2024
Reviewed: JH	

Status: A1

Rev: C01

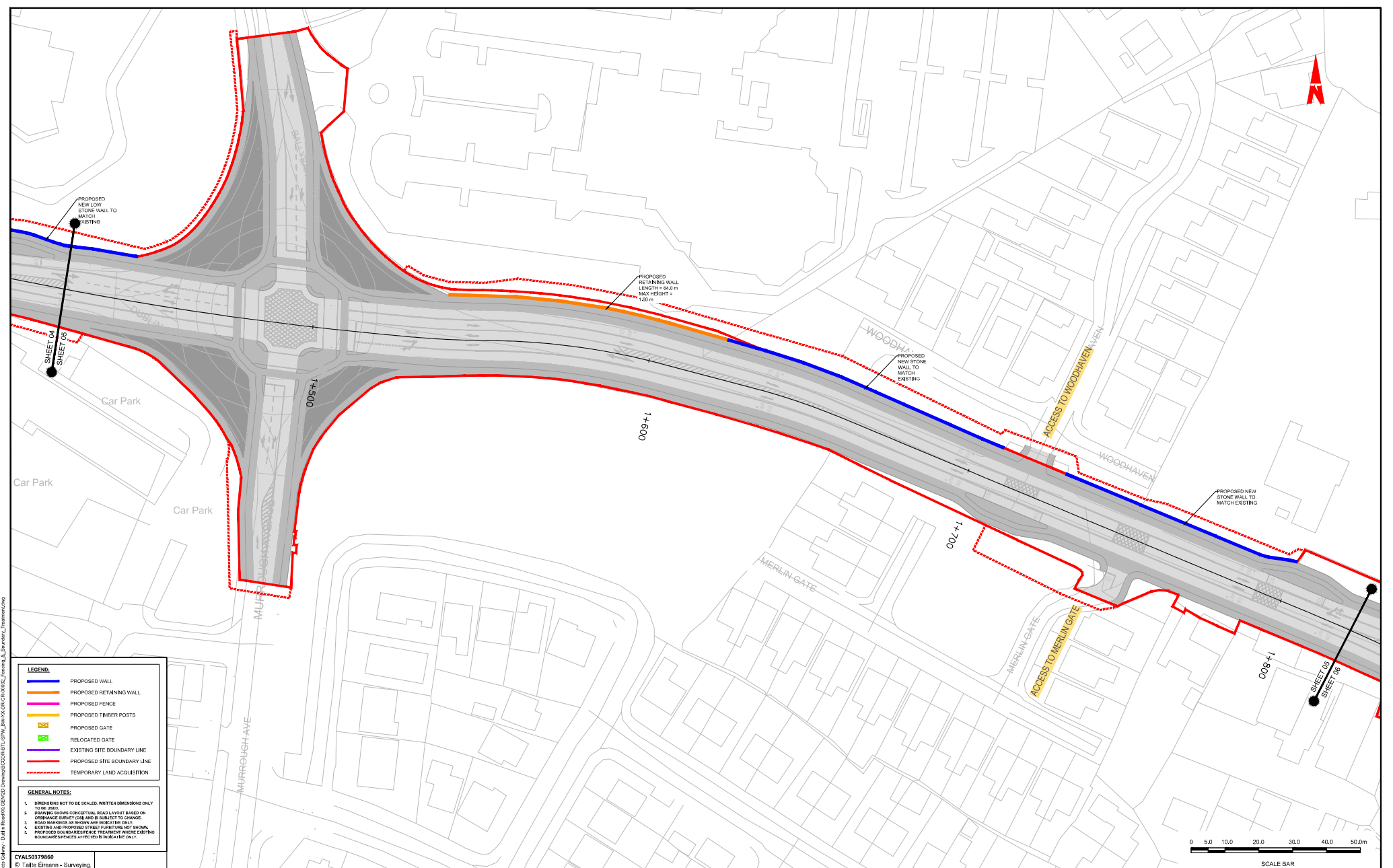


Project Title: BUSCONNECTS GALWAY: DUBLIN ROAD		Status:
Drawing Title: FENCING & BOUNDARY TREATMENT SHEET 01 OF 12		A1
Designed: WV	Drawing No. BCGDR-BTL-SPW-BW-XX-DR-CR-00001	Rev: C01
Drawn: WV		
Approved: JH	Scale at A1: 1:500	
Reviewed: JH	Date: OCT 2023	



File Name : R:\22 Projects\22107 - BusConnects Gateway - Duffin Road\00_GEN\2D Drawing\BCGCR-BTL-SPW_BN-XX-DR-CR-00002_Fencing_& Boundary_Treatment.dwg

File Name: R:\22 Projects\207 - BusConnects Galway - Dublin Road\GEN00 Drawing\B004R-11-SPW-1\WXX\G00-00-0002_Fencing_Boundary_Treatment.dwg



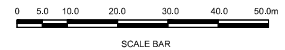
LEGEND:

- PROPOSED WALL
- PROPOSED RETAINING WALL
- PROPOSED FENCE
- PROPOSED TIMBER POSTS
- PROPOSED GATE
- RELOCATED GATE
- EXISTING SITE BOUNDARY LINE
- PROPOSED SITE BOUNDARY LINE
- TEMPORARY LAND ACQUISITION

GENERAL NOTES:

- DIMENSIONS NOT TO BE SCALED. WRITTEN DIMENSIONS ONLY TO BE USED.
- DRAWING SHOWS CONCEPTUAL ROAD LAYOUT BASED ON ORDNANCE SURVEY DATA AND IS SUBJECT TO CHANGE.
- ROAD MARKINGS AS SHOWN ARE INDICATIVE ONLY.
- EXISTING AND PROPOSED STREET LIGHTS ARE NOT SHOWN.
- PROPOSED BOUNDARY TREATMENT WHERE EXISTING BOUNDARIES ARE AFFECTED IS INDICATIVE ONLY.

CYAL50379860
© Tabbé Eireann - Surveying.



Notes:

DO NOT SCALE. Use figured dimensions only.

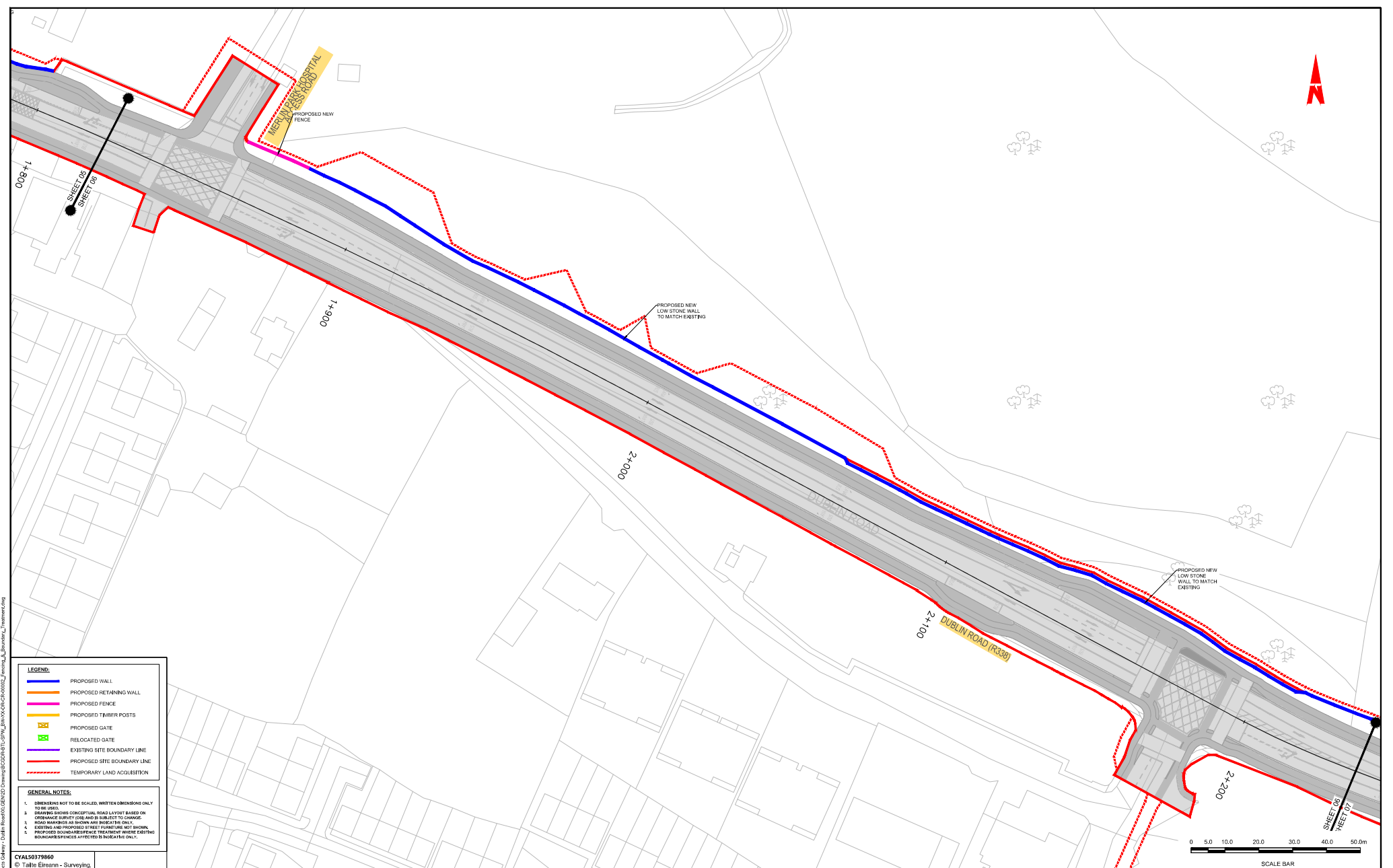
All levels are referred to Ordnance Survey Datum, Mean High.

This drawing is the property of Barry Transportation. It is a confidential document and must not be copied, used, or its contents divulged without prior written consent. This document should not be relied on or used in circumstances other than those for which it was originally prepared. Barry Transportation accepts no responsibility for this document to any other party other than the party by whom it was commissioned.

Rev.	Date	Drawn	Description	Chk'd	App'd
001	06.02.24	GPT	ISSUE FOR PLANNING	TO	JA

Project Title:		BUSCONNECTS GALWAY: DUBLIN ROAD		Status:
Drawing Title:		FENCING & BOUNDARY TREATMENT SHEET 05 OF 12		A1
Designed: WV	Drawing No:	BCGDR-0TL-SPW-BW-XX-0R-CR-00005	Rev:	C01
Drawn: WV	Scale at A1:	1:500		
Approved: JH	Date:	OCT 2023		
Reviewed: JH				

File Name: R:\22 Projects\2007 - Bus Connects Galway - Dublin Road\GEN00 Drawing\B0000-BTL-SPW-W-XK-00000000_Fencing_Boundary_Treatment.dwg



LEGEND:

- PROPOSED WALL
- PROPOSED RETAINING WALL
- PROPOSED FENCE
- PROPOSED TIMBER POSTS
- PROPOSED GATE
- RELOCATED GATE
- EXISTING SITE BOUNDARY LINE
- PROPOSED SITE BOUNDARY LINE
- TEMPORARY LAND ACQUISITION

GENERAL NOTES:

- DIMENSIONS NOT TO BE SCALED. WRITTEN DIMENSIONS ONLY TO BE USED.
- DRAWING SHOWS CONCEPTUAL ROAD LAYOUT BASED ON ORDNANCE SURVEY DATA AND IS SUBJECT TO CHANGE.
- ROAD MARKINGS AS SHOWN ARE INDICATIVE ONLY.
- EXISTING AND PROPOSED STREET LIGHTS ARE NOT SHOWN.
- PROPOSED BOUNDARY TREATMENT WHERE EXISTING BOUNDARY TREATMENT IS AFFECTED IS INDICATIVE ONLY.

CYAL50379860
© Taithe Éireann - Surveying.

Notes:

DO NOT SCALE. Use figured dimensions only.

All levels are referred to Ordnance Survey Datum, Mdn Hgd.

This drawing is the property of Barry Transportation. It is a confidential document and must not be copied, used, or its contents divulged without prior written consent. This document should not be relied on or used in circumstances other than those for which it was originally prepared. Barry Transportation accepts no responsibility for this document to any other party other than the party by whom it was commissioned.

Rev.	Date	Drawn	Description	Chkd	Asmt
001	06/03/24	JMR	ISSUE FOR PLANNING	TD	JN

Project Title: BUSCONNECTS GALWAY: DUBLIN ROAD

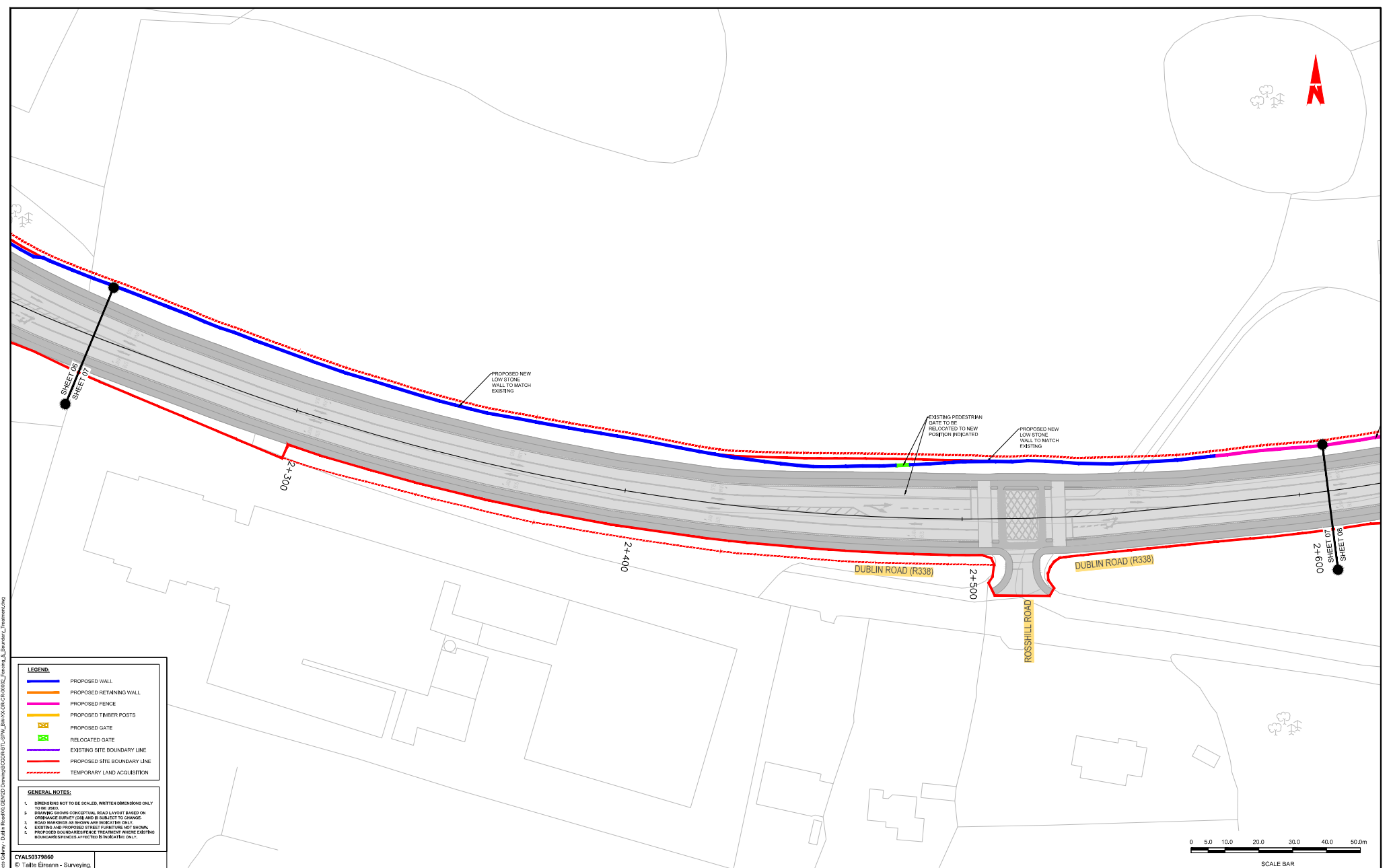
Drawing Title: FENCING & BOUNDARY TREATMENT
SHEET 06 OF 12

Designed: WV	Drawing No: BCGDR-BTL-SPW-W-XK-OR-CR-000006
Drawn: WV	Scale at A1: 1:500
Approved: JN	Date: OCT 2023
Reviewed: JN	

Status: A1

Rev: C01

File Name: R:\22 Projects\2017 - Bus Connects Galway - Dublin Road\GEN00 Drawing\B0004R11-SPW_BW\XK-CR-00007_Fencing_Boundary_Treatment.dwg



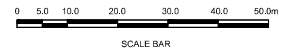
LEGEND:

- PROPOSED WALL
- PROPOSED RETAINING WALL
- PROPOSED FENCE
- PROPOSED TIMBER POSTS
- PROPOSED GATE
- RELOCATED GATE
- EXISTING SITE BOUNDARY LINE
- PROPOSED SITE BOUNDARY LINE
- TEMPORARY LAND ACQUISITION

GENERAL NOTES:

- DIMENSIONS NOT TO SCALE, WRITTEN DIMENSIONS ONLY TO BE USED.
- DRAWING SHOWS CONCEPTUAL ROAD LAYOUT BASED ON ORDNANCE SURVEY DATA AND IS SUBJECT TO CHANGE.
- ROAD MARKINGS AS SHOWN ARE INDICATIVE ONLY.
- EXISTING AND PROPOSED STREET LIGHTS ARE NOT SHOWN.
- PROPOSED BOUNDARY TREATMENT WHERE EXISTING BOUNDARY/REFERENCE AFFECTED IS INDICATIVE ONLY.

CYAL50379860
© Taithe Éireann - Surveying.



Notes:

DO NOT SCALE, use figured dimensions only.

All levels are referred to Ordnance Survey Datum, Mean High.

This drawing is the property of Barry Transportation. It is a confidential document and must not be copied, used, or its contents divulged without prior written consent. This document should not be relied on or used in circumstances other than those for which it was originally prepared. Barry Transportation accepts no responsibility for this document to any other party other than the party by whom it was commissioned.

Rev.	Date	Drawn	Description	Check	Asmt
001	06.02.24	GW	ISSUE FOR PLANNING	TO	JN

Project Title: BUSCONNECTS GALWAY: DUBLIN ROAD

Drawing Title: FENCING & BOUNDARY TREATMENT
SHEET 07 OF 12

Designed: WV

Drawn: WV

Approved: JN

Reviewed: JN

Drawing No.: BCGDR-6TL-SPW_BW-XK-CR-00007

Scale at A1: 1:500

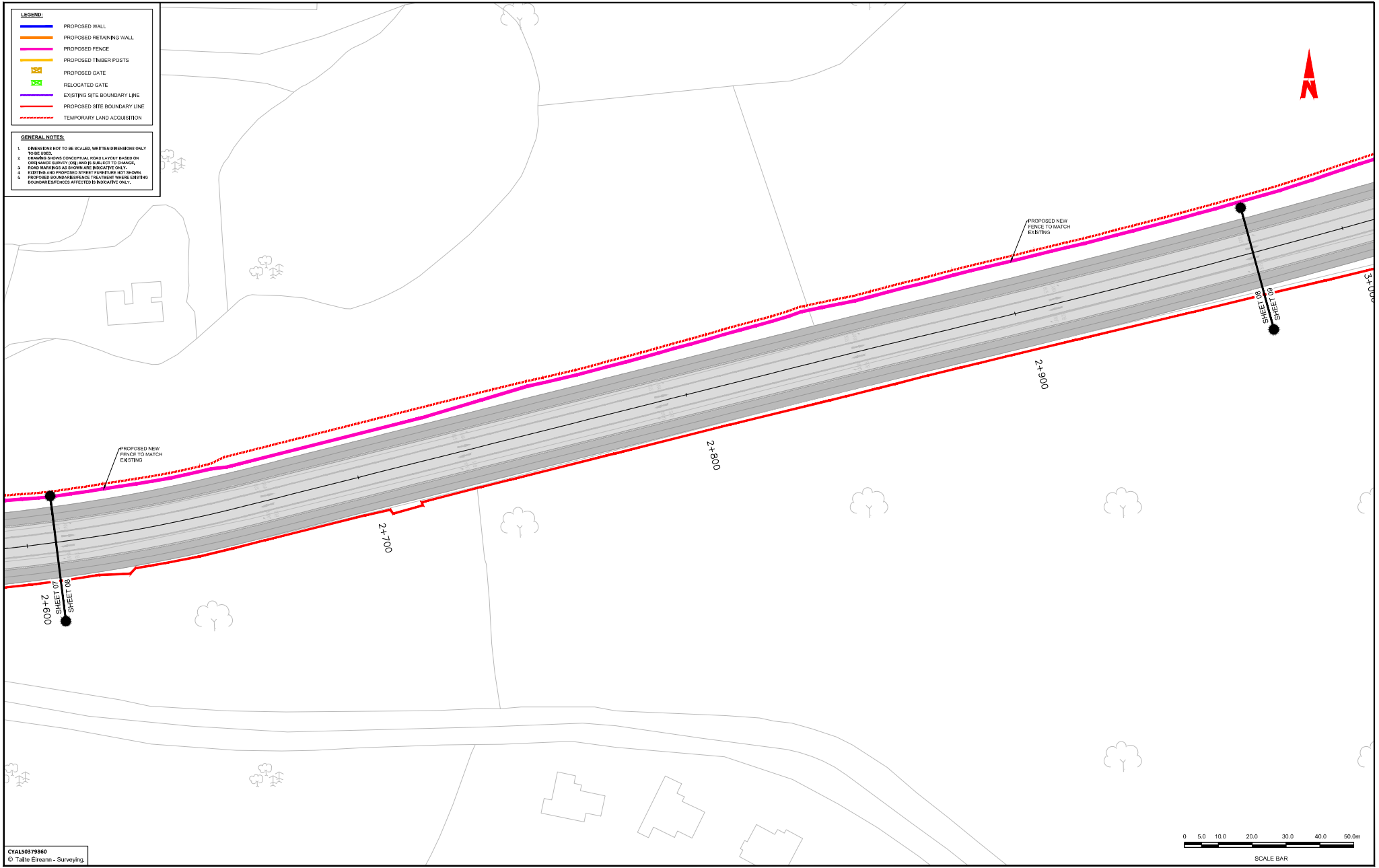
Date: OCT 2023

Status: A1

Rev: C01

File Name: R:\22 Projects\2017 - Bus Connects Galway - Dublin Road\GEN00 Drawing\B0004R11-SPW_BW\XK-CR-00007_Fencing_Boundary_Treatment.dwg

File Name: R:\02 Projects\2007 - Bus Connects Galway - Dublin Road\001\GEN00 Drawing\BGT\SPW\XK\XK-DR-CR-00002_Fencing_Boundary_Treatment.dwg



CYAL50379860
© Taithe Éireann - Surveying.

Notes:

DO NOT SCALE, use figured dimensions only.

All levels are referred to Ordnance Survey Datum, Mdn Head.

This drawing is the property of Barry Transportation. It is a confidential document and must not be copied, used, or its contents divulged without prior written consent. This document should not be relied on or used in circumstances other than those for which it was originally prepared. Barry Transportation accepts no responsibility for this document to any other party other than the party by whom it was commissioned.

Rev.	Date	Drawn	Description	Check	Appr.
01	06/03/24	GN	ISSUED FOR PLANNING	TD	JA

Project Title: BUSCONNECTS GALWAY: DUBLIN ROAD

Drawing Title: FENCING & BOUNDARY TREATMENT SHEET 08 OF 12

Designed: WV
Drawn: WV
Approved: JN
Reviewed: JN

Drawing No: BCGDR-BTL-SPW_BW-XK-DR-CR-00008

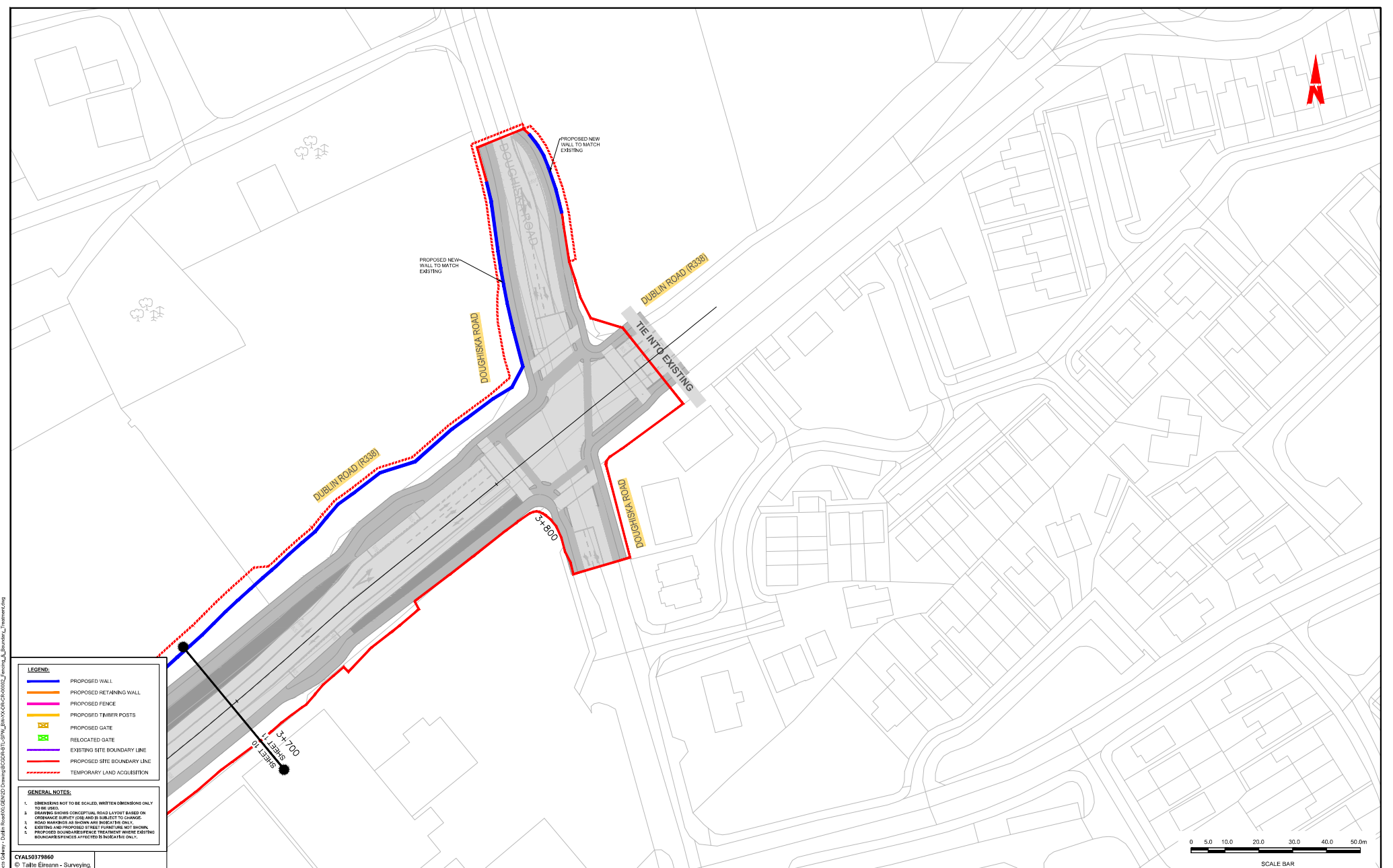
Scale at A1: 1:500

Date: OCT 2023

Status: A1

Rev: C01

File Name: R:\22 Projects\2017 - Bus Connects Galway - Drafts\Roads\GEN00 Drawing\BGTGDR-BTL-SPW-BW-XK-OR-CR-00012_Fencing_Boundary_Treatment.dwg



LEGEND:

- PROPOSED WALL
- PROPOSED RETAINING WALL
- PROPOSED FENCE
- PROPOSED TIMBER POSTS
- PROPOSED GATE
- RELOCATED GATE
- EXISTING SITE BOUNDARY LINE
- PROPOSED SITE BOUNDARY LINE
- TEMPORARY LAND ACQUISITION

GENERAL NOTES:

- DIMENSIONS NOT TO SCALE. WRITTEN DIMENSIONS ONLY TO BE USED.
- DRAWING SHOWS CONCEPTUAL ROAD LAYOUT BASED ON ORDNANCE SURVEY DATA AND IS SUBJECT TO CHANGE.
- ROAD MARKINGS AS SHOWN ARE INDICATIVE ONLY.
- EXISTING AND PROPOSED STREET LIGHTING ARE NOT SHOWN.
- PROPOSED BOUNDARY TREATMENT WHERE EXISTING BOUNDARIES ARE AFFECTED IS INDICATIVE ONLY.

CYAL50379860
© Taithe Éireann - Surveying.

Notes:

DO NOT SCALE, use figured dimensions only.

All levels are referred to Ordnance Survey Datum, Mean High.

This drawing is the property of Barry Transportation. It is a confidential document and must not be copied, used, or its contents divulged without prior written consent. This document should not be relied on or used in circumstances other than those for which it was originally prepared. Barry Transportation accepts no responsibility for this document to any other party other than the party by whom it was commissioned.

Rev.	Date	Drawn	Description	Chk'd	App'd
001	08/02/24	GH	BLUE FOR PLANNING	TO	JH

Project Title:		BUSCONNECTS GALWAY: DUBLIN ROAD		Status:
Drawing Title:		FENCING & BOUNDARY TREATMENT		A1
		SHEET 11 OF 12		
Designed:	WV	Drawing No.	BGTGDR-BTL-SPW-BW-XK-OR-CR-00011	Rev:
Drawn:	WV			C01
Approved:	JN	Scale at A1:	1:500	
Reviewed:	JN	Date:	OCT 2023	

